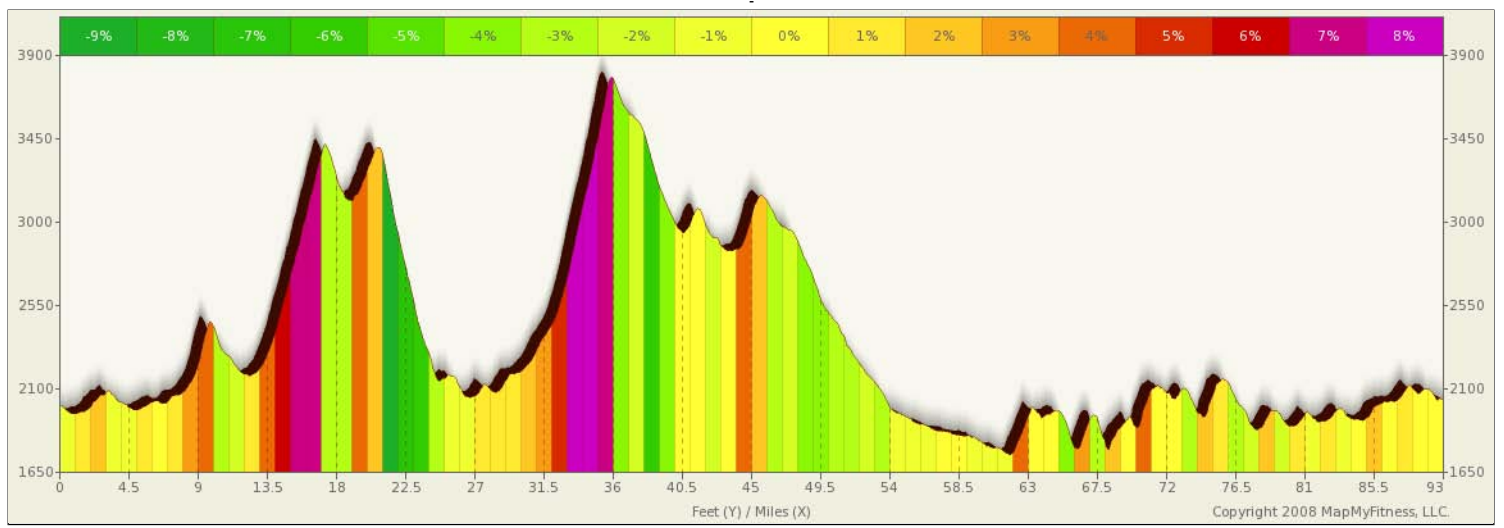
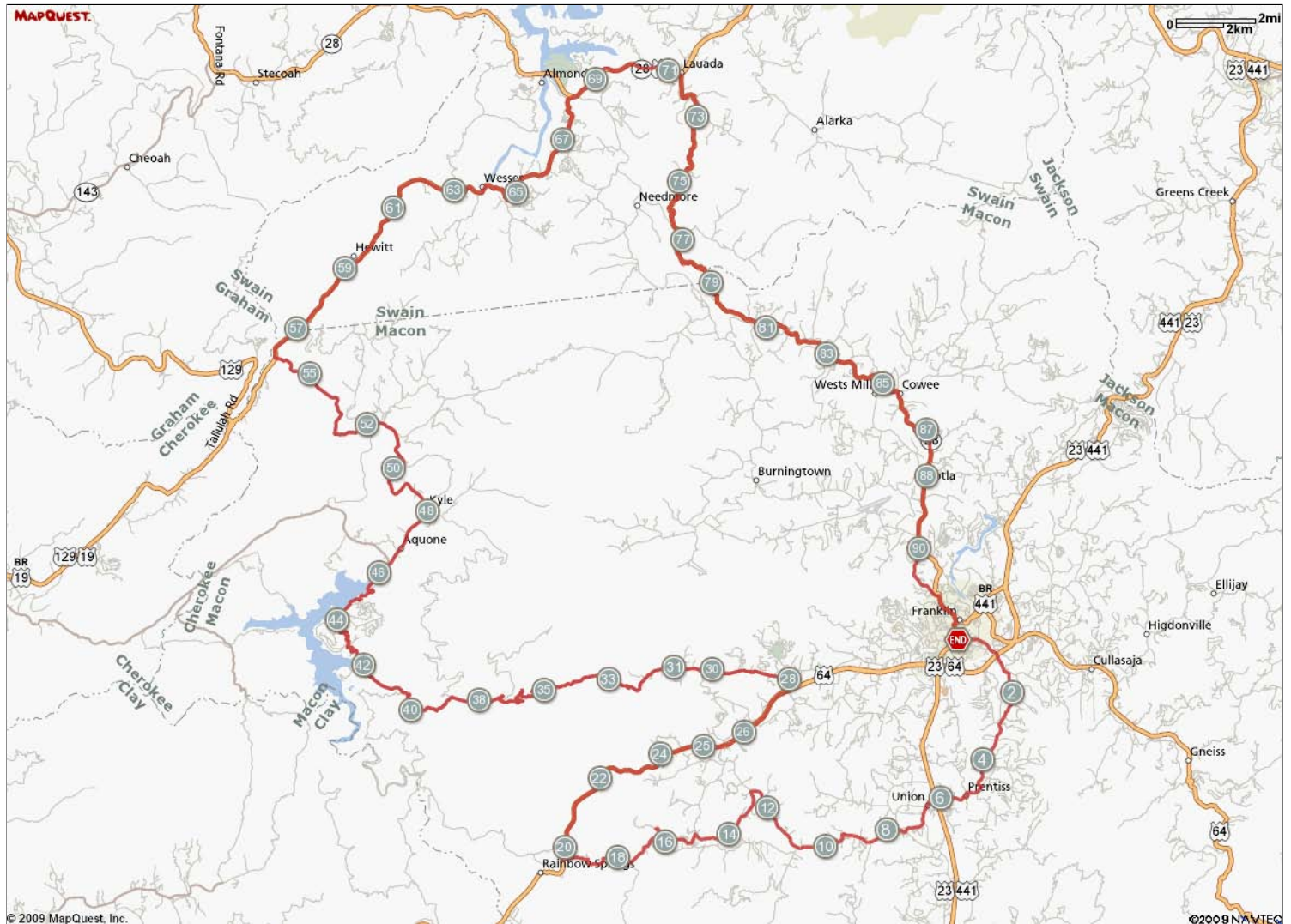


ROUTE DESCRIPTION:  
No Description Provided

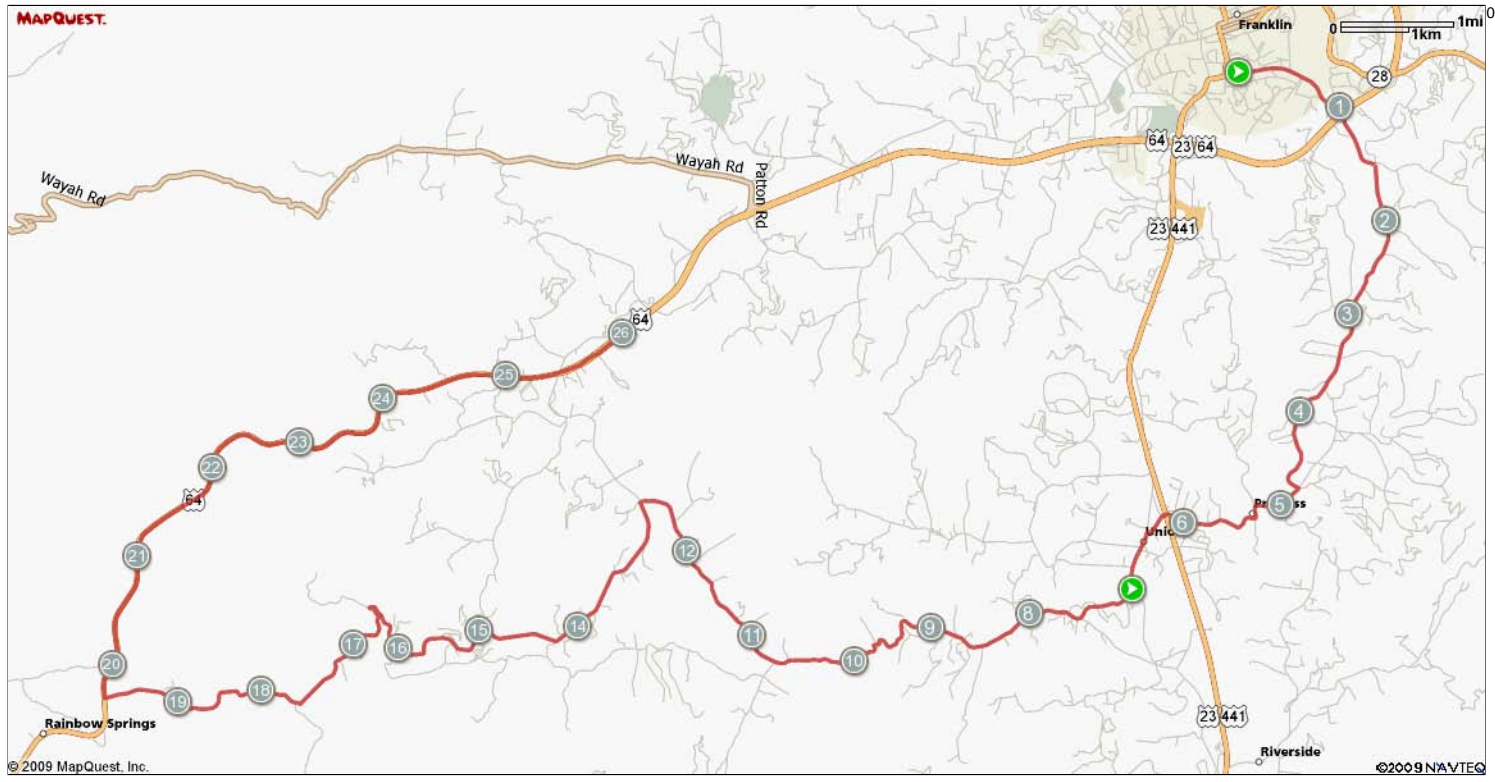


**ROUTE DESCRIPTION:**  
 No Description Provided

Notes		
AT	FOR	NOTES
1.62 mi.	0ft	Turn right at Clarks Chapel Rd/ NC-1646/ NC-1653
1.62 mi.	3mi 783ft	Turn right at Clarks Chapel Rd/ NC-1646/ NC-1653
4.77 mi.	2439ft	Turn right at Clarks Chapel Rd/ NC-1646/ NC-1653
5.23 mi.	5150ft	Turn left at NC-1649/ Prentiss Bridge Rd
6.21 mi.	39ft	Turn left at Georgia Rd/ US-23/ US-441
6.21 mi.	0ft	Turn right at Gribble Hill Rd/ NC-1125
6.21 mi.	224ft	Turn right at Gribble Hill Rd/ NC-1125
6.25 mi.	1050ft	Turn left at NC-1125/ Old Prentiss Rd
6.45 mi.	2864ft	Turn left at Addington Bridge Rd/ NC-1122/ Old Georgia Rd
7 mi.	5mi 3729ft	Turn right at NC-1127/ Skeenah Rd Continue to follow Skeenah Rd
12.7 mi.	1mi 2883ft	Turn left at Allison Creek Rd/ NC-1448/ W Old Murphy Rd Continue to follow NC-1448/ W Old Murphy Rd
14.25 mi.	1mi 4360ft	Turn right to stay on NC-1448/ W Old Murphy Rd
16.07 mi.	2275ft	Turn left at Allison Creek Rd/ NC-1448/ W Old Murphy Rd
16.51 mi.	3mi 1222ft	Turn left to stay on Allison Creek Rd/ NC-1448/ W Old Murphy Rd
19.74 mi.	0ft	Turn right at Murphy Rd/ US-64
19.74 mi.	6mi 1113ft	Turn right at Murphy Rd/ US-64
25.95 mi.	44ft	Turn right at McKee Branch Rd
25.96 mi.	2125ft	Turn left at Murphy Rd/ US-64
26.36 mi.	36ft	Turn left toward Murphy Rd/ US-64
26.37 mi.	1203ft	Turn right at Murphy Rd/ US-64
26.59 mi.	63ft	Slight right at Maxwell Home Rd/ NC-1145

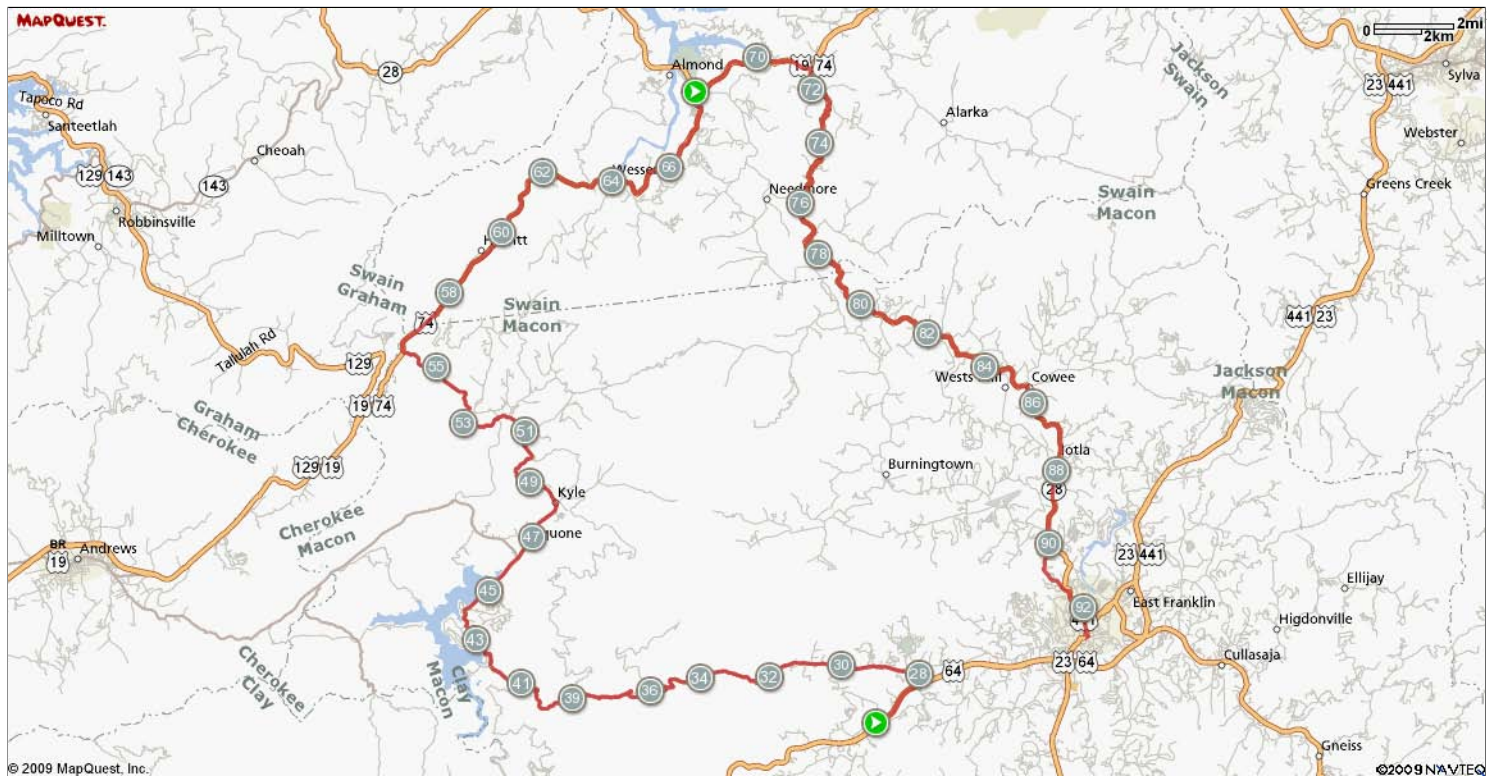
Notes		
AT	FOR	NOTES
26.6 mi.	1mi 1254ft	Slight left at Murphy Rd/ US-64
27.84 mi.	1287ft	Turn left at NC-1146/ Patton Rd/ State Bicycle Route 2/ Wayah Rd/ Wayah Bald Rd Continue to follow State Bicycle Route 2/ Wayah Rd/ Wayah Bald Rd
28.09 mi.	14mi 5021ft	Turn left at NC-1442/ State Bicycle Route 2/ Wayah Rd/ Wayah Bald Rd
43.04 mi.	13mi 662ft	Turn left to stay on NC-1442/ State Bicycle Route 2/ Wayah Rd/ Wayah Bald Rd
56.16 mi.	7mi 3956ft	Turn right at NC-19/ US-74
63.91 mi.	4mi 1447ft	Turn left to stay on NC-19/ US-74
68.19 mi.	2mi 401ft	Slight right to stay on NC-19/ US-74
70.26 mi.	3155ft	Slight left to stay on NC-19/ NC-28/ US-74
70.86 mi.	74ft	Turn right at Lakeview Lodge Dr
70.87 mi.	3138ft	Turn left at Great Smokey Mountain Expy/ NC-19/ NC-28/ US-74
71.47 mi.	18mi 3010ft	Turn right at NC-28
90.04 mi.	1mi 2616ft	Turn right at NC-1321/ Windy Gap Rd
91.53 mi.	4383ft	Turn right at Harrison Ave/ NC-28
92.36 mi.	420ft	Turn right at W Main St/ NC-28
92.44 mi.	2337ft	Turn left at NC-28/ Porter St Continue to follow Porter St
92.89 mi.	0ft	Turn left toward NC-1646/ NC-1653/ Wayah St
92.89 mi.	59ft	Turn left toward NC-1646/ NC-1653/ Wayah St
92.9 mi.	-	Turn left at NC-1646/ NC-1653/ Wayah St

ROUTE DESCRIPTION:  
 No Description Provided



Notes			
AT	FOR	NOTES	
1.62 mi.	➔ 0ft	Turn right at Clarks Chapel Rd/ NC-1646/ NC-1653	
1.62 mi.	➔ 3mi 783ft	Turn right at Clarks Chapel Rd/ NC-1646/ NC-1653	
4.77 mi.	➔ 2439ft	Turn right at Clarks Chapel Rd/ NC-1646/ NC-1653	
5.23 mi.	➔ 5150ft	Turn left at NC-1649/ Prentiss Bridge Rd	
6.21 mi.	➔ 39ft	Turn left at Georgia Rd/ US-23/ US-441	
6.21 mi.	➔ 0ft	Turn right at Gribble Hill Rd/ NC-1125	
6.21 mi.	➔ 224ft	Turn right at Gribble Hill Rd/ NC-1125	
6.25 mi.	➔ 1050ft	Turn left at NC-1125/ Old Prentiss Rd	
6.45 mi.	➔ 2864ft	Turn left at Addington Bridge Rd/ NC-1122/ Old Georgia Rd	
7 mi.	➔ 5mi 3729ft	Turn right at NC-1127/ Skeenah Rd Continue to follow Skeenah Rd	
This segment shows 7.01 mi. (37,022 ft.) of your route.			

Notes			
AT	FOR	NOTES	
12.7 mi.	➔ 1mi 2883ft	Turn left at Allison Creek Rd/ NC-1448/ W Old Murphy Rd Continue to follow NC-1448/ W Old Murphy Rd	
14.25 mi.	➔ 1mi 4360ft	Turn right to stay on NC-1448/ W Old Murphy Rd	
16.07 mi.	➔ 2275ft	Turn left at Allison Creek Rd/ NC-1448/ W Old Murphy Rd	
16.51 mi.	➔ 3mi 1222ft	Turn left to stay on Allison Creek Rd/ NC-1448/ W Old Murphy Rd	
19.74 mi.	➔ 0ft	Turn right at Murphy Rd/ US-64	
19.74 mi.	➔ 6mi 1113ft	Turn right at Murphy Rd/ US-64	
25.95 mi.	➔ 44ft	Turn right at McKee Branch Rd	
25.96 mi.	➔ 2125ft	Turn left at Murphy Rd/ US-64	
26.36 mi.	➔ 36ft	Turn left toward Murphy Rd/ US-64	
This segment shows 19.37 mi. (102,268 ft.) of your route.			

**ROUTE DESCRIPTION:**  
 No Description Provided


Notes			
AT	FOR	NOTES	
26.37 mi.	➡	1203ft	Turn right at Murphy Rd/ US-64
26.59 mi.	↗	63ft	Slight right at Maxwell Home Rd/ NC-1145
26.6 mi.	↖	1mi 1254ft	Slight left at Murphy Rd/ US-64
27.84 mi.	↙	1287ft	Turn left at NC-1146/ Patton Rd/ State Bicycle Route 2/ Wayah Rd/ Wayah Bald Rd Continue to follow State Bicycle Route 2/ Wayah Rd/ Wayah Bald Rd
28.09 mi.	↙	14mi 5021ft	Turn left at NC-1442/ State Bicycle Route 2/ Wayah Rd/ Wayah Bald Rd
43.04 mi.	↙	13mi 662ft	Turn left to stay on NC-1442/ State Bicycle Route 2/ Wayah Rd/ Wayah Bald Rd
56.16 mi.	➡	7mi 3956ft	Turn right at NC-19/ US-74
63.91 mi.	↙	4mi 1447ft	Turn left to stay on NC-19/ US-74
This segment shows 41.82 mi. (220,813 ft.) of your route.			

Notes			
AT	FOR	NOTES	
68.19 mi.	➡	2mi 401ft	Slight right to stay on NC-19/ US-74
70.26 mi.	↖	3155ft	Slight left to stay on NC-19/ NC-28/ US-74
70.86 mi.	➡	74ft	Turn right at Lakeview Lodge Dr
70.87 mi.	↙	3138ft	Turn left at Great Smokey Mountain Expy/ NC-19/ NC-28/ US-74
71.47 mi.	➡	18mi 3010ft	Turn right at NC-28
90.04 mi.	➡	1mi 2616ft	Turn right at NC-1321/ Windy Gap Rd
91.53 mi.	➡	4383ft	Turn right at Harrison Ave/ NC-28
92.36 mi.	➡	420ft	Turn right at W Main St/ NC-28
92.44 mi.	↙	2337ft	Turn left at NC-28/ Porter St Continue to follow Porter St
92.89 mi.	↙	0ft	Turn left toward NC-1646/ NC-1653/ Wayah St
92.89 mi.	↙	59ft	Turn left toward NC-1646/ NC-1653/ Wayah St
92.9 mi.	↙	-	Turn left at NC-1646/ NC-1653/ Wayah St
This segment shows 24.8 mi. (130,927 ft.) of your route.			