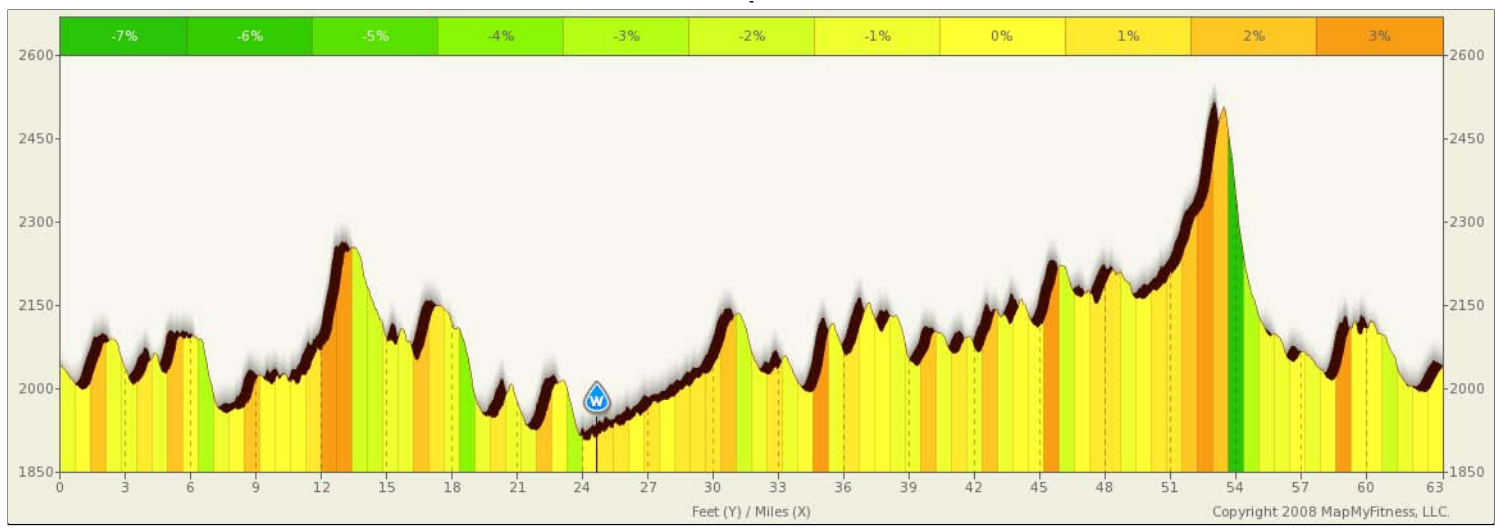
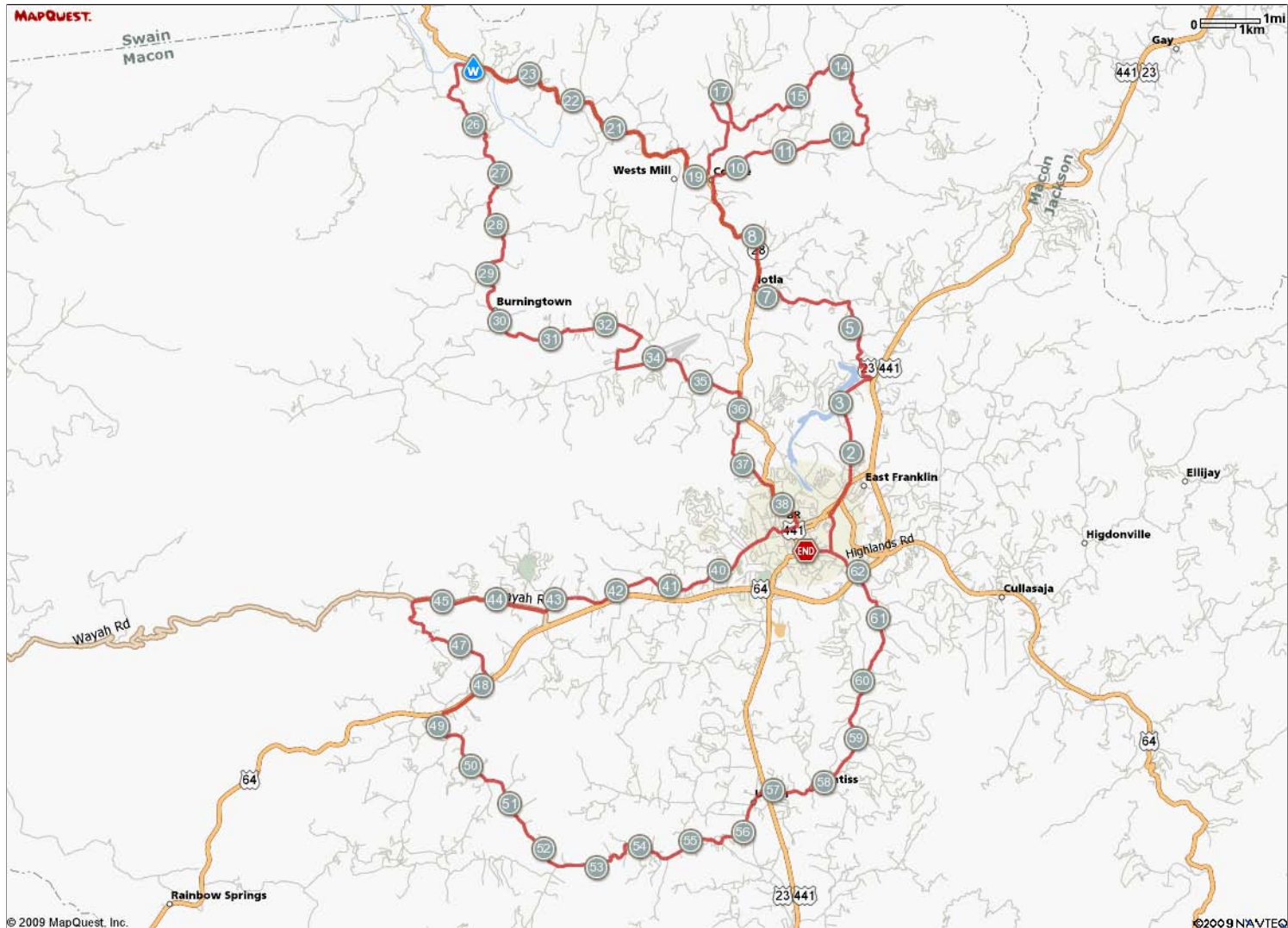


ROUTE DESCRIPTION:
No Description Provided

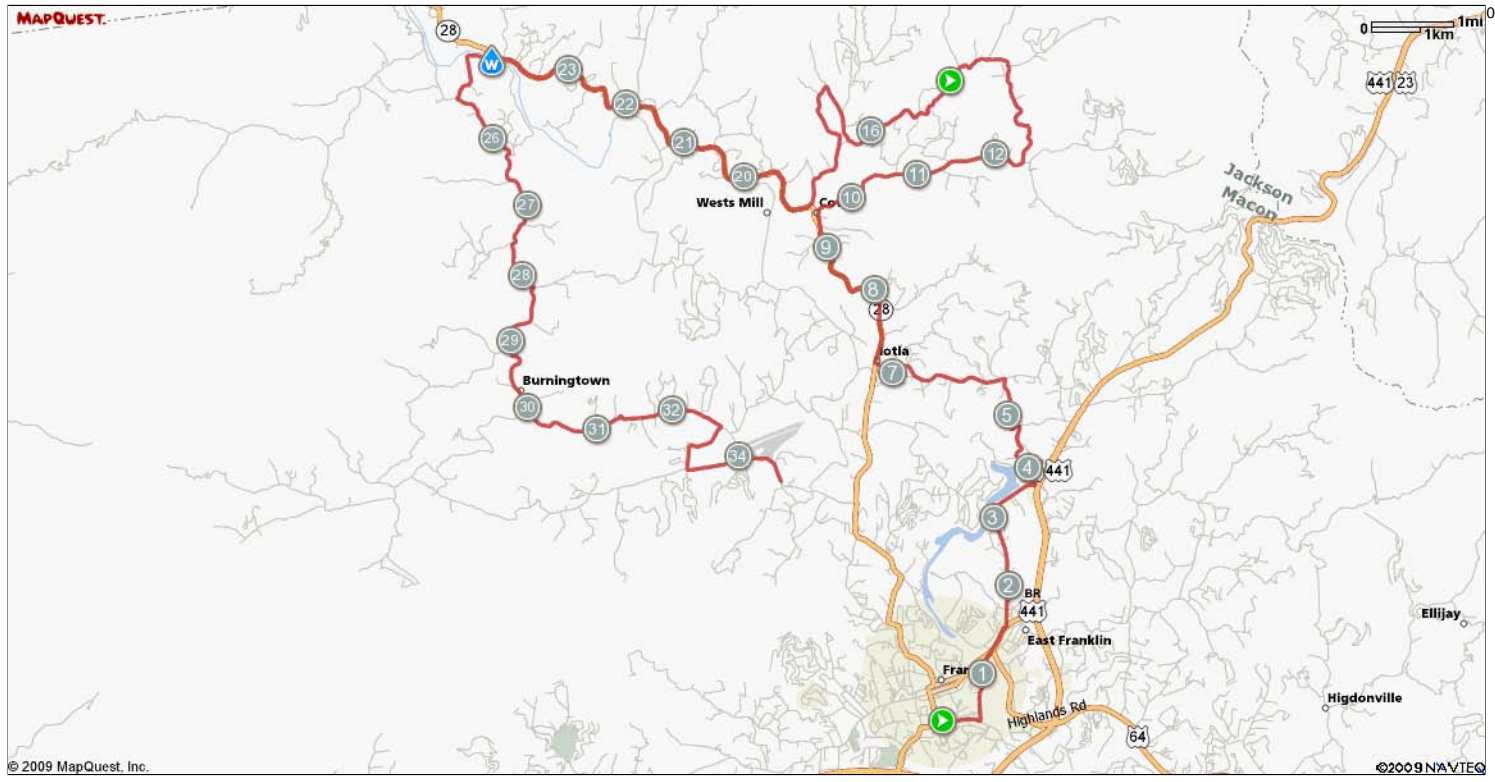


ROUTE DESCRIPTION:
 No Description Provided

Notes		
AT	FOR	NOTES
0.46 mi.		3392ft Turn left at Depot St
1.1 mi.		1491ft Turn right at 441/ E Main St/ NC-28
1.38 mi.		40ft Turn left at 441/ Highlands Rd/ Lake Shore Dr/ Lakeside Dr/ NC-1324/ NC-28
1.39 mi.		1892ft Turn right at 441/ E Main St
1.75 mi.		73ft Turn left at 441/ E Main St
1.76 mi.		1mi 5180ft Slight right at Lake Emory Rd/ NC-1325
3.74 mi.		1mi 25ft Turn left at Jim Berry Rd/ NC-1328
4.75 mi.		3908ft Turn left to stay on Jim Berry Rd/ NC-1328
5.49 mi.		1mi 4033ft Turn left at NC-1334/ NC-1335/ Sanderstown Rd Continue to follow NC-1335/ Sanderstown Rd
7.25 mi.		2mi 193ft Turn right at Bryson City Rd/ NC-28
9.29 mi.		1267ft Slight right at Leatherman Rd
9.53 mi.		1mi 1202ft Slight right at Cowee Creek/ NC-1341
10.75 mi.		1mi 3288ft Turn right at Leatherman Gap Rd/ NC-1341
12.38 mi.		1mi 3680ft Turn left at NC-1345/ Ned Hill Rd
14.07 mi.		3525ft Slight left at Leatherman Gap Rd/ NC-1341
14.74 mi.		2928ft Turn left at NC-1349/ Shepherd Dr
15.3 mi.		107ft Turn left at Leatherman Gap Rd/ NC-1341
15.32 mi.		1mi 424ft Continue on NC-1350/ Snow Hill Rd
16.4 mi.		3759ft Turn right at Rickman Creek Rd
17.11 mi.		4773ft Turn left at NC-1353/ Rickman Creek Rd
18.01 mi.		4295ft Slight right at NC-1350/ Snow Hill Rd
18.83 mi.		388ft Turn right at W Mills Rd/ NC-1350
18.9 mi.		5mi 638ft Turn right at Bryson City Rd/ NC-28
24.02 mi.		457ft Turn left at NC-1455
24.11 mi.		0ft Turn right at Carnes Rd/ NC-1370
24.11 mi.		1649ft Turn right at Carnes Rd/ NC-1370
24.42 mi.		4830ft Water
25.33 mi.		2mi 4686ft Turn left at Lower Burningtown Rd/ NC-1364
28.22 mi.		4mi 2343ft Turn right at Burningtown Rd/ NC-1372
32.66 mi.		4045ft Turn right at Iotla Gap Rd/ NC-1387/ Olive Hill Rd
33.43 mi.		4317ft Turn left at Airport Rd/ NC-1434/ Old Sr 1372
34.25 mi.		2920ft Turn left to stay on Airport Rd/ NC-1434/ Old Sr 1372
34.8 mi.		5049ft Slight left to stay on Airport Rd/ NC-1434/ Old Sr 1372

Notes		
AT	FOR	NOTES
35.76 mi.		2151ft Turn right at Bryson City Rd/ NC-28
36.17 mi.		1mi 2616ft Turn right at NC-1321/ Windy Gap Rd
37.66 mi.		4383ft Turn right at Harrison Ave/ NC-28
38.49 mi.		2585ft Turn right at W Main St/ NC-28
38.98 mi.		3mi 3443ft Slight left to stay on W Main St
42.63 mi.		1763ft Slight left to stay on NC-1442/ Old Murphy Rd/ State Bicycle Route 2
42.97 mi.		740ft Slight left at Wayah Rd
43.11 mi.		1260ft Slight left at NC-1442/ Palmer St/ State Bicycle Route 2 Continue to follow NC-1442/ Palmer St
43.34 mi.		2mi 1096ft Turn right at NC-1442/ State Bicycle Route 2/ Wayah Rd/ Wayah Bald Rd
45.55 mi.		5092ft Turn left at Carl Slagle Rd/ Crawford Rd/ NC-1309 Continue to follow Carl Slagle Rd/ NC-1309
46.52 mi.		0ft Turn left at Carl Slagle Rd/ NC-1309
46.52 mi.		1mi 1757ft Turn left at Carl Slagle Rd/ NC-1309
47.85 mi.		1203ft Turn right at Murphy Rd/ US-64
48.08 mi.		36ft Turn left toward Murphy Rd/ US-64
48.08 mi.		3979ft Turn right at Murphy Rd/ US-64
48.84 mi.		1mi 3132ft Turn left at Allison Creek Rd/ NC-1448/ W Old Murphy Rd Continue to follow NC-1448/ W Old Murphy Rd
50.43 mi.		2mi 5207ft Turn left at N Jones Creek Rd/ NC-1128/ S Skeenah Rd
53.42 mi.		2mi 744ft Turn left to stay on N Jones Creek Rd/ NC-1128/ S Skeenah Rd
55.56 mi.		3060ft Slight left at NC-1127/ Skeenah Rd
56.14 mi.		2866ft Turn left at Addington Bridge Rd/ NC-1122/ Old Georgia Rd
56.68 mi.		1050ft Turn right at NC-1125/ Old Prentiss Rd
56.88 mi.		224ft Turn right at Gribble Hill Rd/ NC-1125
56.92 mi.		39ft Turn left at Georgia Rd/ US-23/ US-441
56.93 mi.		0ft Turn right at NC-1649/ Prentiss Bridge Rd
56.93 mi.		5149ft Turn right at NC-1649/ Prentiss Bridge Rd
57.9 mi.		1670ft Turn right at John Teague Rd/ NC-1651 Continue to follow NC-1651
58.22 mi.		1mi 720ft Turn left at Clarks Chapel Rd/ NC-1646/ NC-1653
59.36 mi.		2mi 423ft Turn right to stay on Clarks Chapel Rd/ NC-1646/ NC-1653
61.44 mi.		1mi 3139ft Turn left at NC-1646/ NC-1653/ Wells Grove Rd
63.03 mi.		- Stop

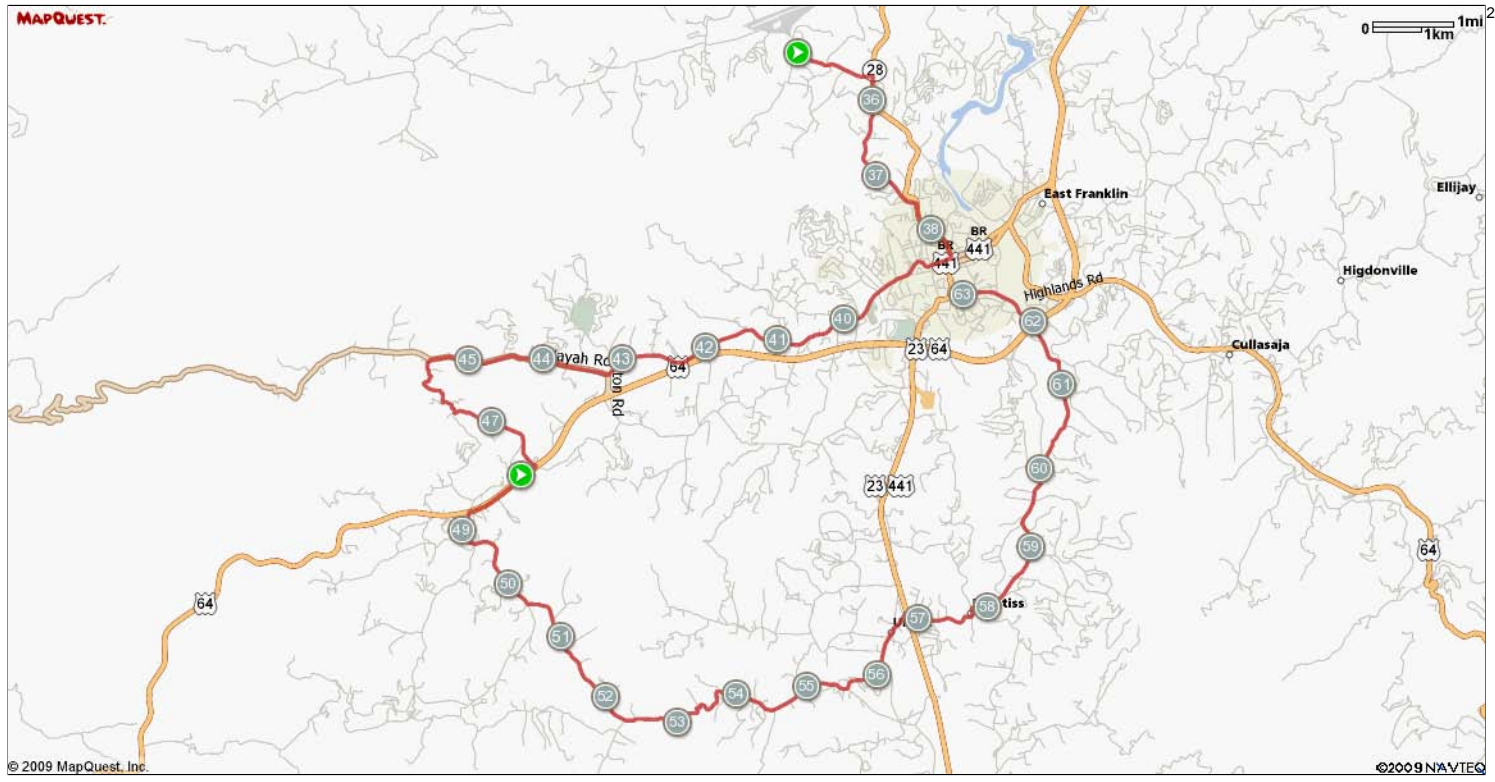
ROUTE DESCRIPTION:
 No Description Provided



Notes			
AT	FOR	NOTES	
0.46 mi.	←	3392ft	Turn left at Depot St
1.1 mi.	→	1491ft	Turn right at 441/ E Main St/ NC-28
1.38 mi.	←	40ft	Turn left at 441/ Highlands Rd/ Lake Shore Dr/ Lakeside Dr/ NC-1324/ NC-28
1.39 mi.	→	1892ft	Turn right at 441/ E Main St
1.75 mi.	←	73ft	Turn left at 441/ E Main St
1.76 mi.	↗	1mi 5180ft	Slight right at Lake Emory Rd/ NC-1325
3.74 mi.	←	1mi 25ft	Turn left at Jim Berry Rd/ NC-1328
4.75 mi.	←	3908ft	Turn left to stay on Jim Berry Rd/ NC-1328
5.49 mi.	←	1mi 4033ft	Turn left at NC-1334/ NC-1335/ Sanderstown Rd Continue to follow NC-1335/ Sanderstown Rd
7.25 mi.	→	2mi 193ft	Turn right at Bryson City Rd/ NC-28
9.29 mi.	↗	1267ft	Slight right at Leatherman Rd
9.53 mi.	↗	1mi 1202ft	Slight right at Cowee Creek/ NC-1341
10.75 mi.	→	1mi 3288ft	Turn right at Leatherman Gap Rd/ NC-1341
12.38 mi.	←	1mi 3680ft	Turn left at NC-1345/ Ned Hill Rd
14.07 mi.	↖	3525ft	Slight left at Leatherman Gap Rd/ NC-1341
This segment shows 14.74 mi. (77,834 ft.) of your route.			

Notes			
AT	FOR	NOTES	
14.74 mi.	←	2928ft	Turn left at NC-1349/ Shepherd Dr
15.3 mi.	←	107ft	Turn left at Leatherman Gap Rd/ NC-1341
15.32 mi.	↑	1mi 424ft	Continue on NC-1350/ Snow Hill Rd
16.4 mi.	→	3759ft	Turn right at Rickman Creek Rd
17.11 mi.	←	4773ft	Turn left at NC-1353/ Rickman Creek Rd
18.01 mi.	↗	4295ft	Slight right at NC-1350/ Snow Hill Rd
18.83 mi.	→	388ft	Turn right at W Mills Rd/ NC-1350
18.9 mi.	→	5mi 638ft	Turn right at Bryson City Rd/ NC-28
24.02 mi.	←	457ft	Turn left at NC-1455
24.11 mi.	→	0ft	Turn right at Carnes Rd/ NC-1370
24.11 mi.	→	1649ft	Turn right at Carnes Rd/ NC-1370
24.42 mi.	W	4830ft	Water
25.33 mi.	←	2mi 4686ft	Turn left at Lower Burningtown Rd/ NC-1364
28.22 mi.	→	4mi 2343ft	Turn right at Burningtown Rd/ NC-1372
32.66 mi.	→	4045ft	Turn right at lotia Gap Rd/ NC-1387/ Olive Hill Rd
33.43 mi.	←	4317ft	Turn left at Airport Rd/ NC-1434/ Old Sr 1372
34.25 mi.	←	2920ft	Turn left to stay on Airport Rd/ NC-1434/ Old Sr 1372
This segment shows 20.06 mi. (105,917 ft.) of your route.			

ROUTE DESCRIPTION:
 No Description Provided



Notes		
AT	FOR	NOTES
34.8 mi.	5049ft	Slight left to stay on Airport Rd/ NC-1434/ Old Sr 1372
35.76 mi.	2151ft	Turn right at Bryson City Rd/ NC-28
36.17 mi.	1mi 2616ft	Turn right at NC-1321/ Windy Gap Rd
37.66 mi.	4383ft	Turn right at Harrison Ave/ NC-28
38.49 mi.	2585ft	Turn right at W Main St/ NC-28
38.98 mi.	3mi 3443ft	Slight left to stay on W Main St
42.63 mi.	1763ft	Slight left to stay on NC-1442/ Old Murphy Rd/ State Bicycle Route 2
42.97 mi.	740ft	Slight left at Wayah Rd
43.11 mi.	1260ft	Slight left at NC-1442/ Palmer St/ State Bicycle Route 2 Continue to follow NC-1442/ Palmer St
43.34 mi.	2mi 1096ft	Turn right at NC-1442/ State Bicycle Route 2/ Wayah Rd/ Wayah Bald Rd
45.55 mi.	5092ft	Turn left at Carl Slagle Rd/ Crawford Rd/ NC-1309 Continue to follow Carl Slagle Rd/ NC-1309
46.52 mi.	0ft	Turn left at Carl Slagle Rd/ NC-1309
46.52 mi.	1mi 1757ft	Turn left at Carl Slagle Rd/ NC-1309
47.85 mi.	1203ft	Turn right at Murphy Rd/ US-64
48.08 mi.	36ft	Turn left toward Murphy Rd/ US-64
This segment shows 13.28 mi. (70,134 ft.) of your route.		

Notes		
AT	FOR	NOTES
48.08 mi.	3979ft	Turn right at Murphy Rd/ US-64
48.84 mi.	1mi 3132ft	Turn left at Allison Creek Rd/ NC-1448/ W Old Murphy Rd Continue to follow NC-1448/ W Old Murphy Rd
50.43 mi.	2mi 5207ft	Turn left at N Jones Creek Rd/ NC-1128/ S Skeenah Rd
53.42 mi.	2mi 744ft	Turn left to stay on N Jones Creek Rd/ NC-1128/ S Skeenah Rd
55.56 mi.	3060ft	Slight left at NC-1127/ Skeenah Rd
56.14 mi.	2866ft	Turn left at Addington Bridge Rd/ NC-1122/ Old Georgia Rd
56.68 mi.	1050ft	Turn right at NC-1125/ Old Prentiss Rd
56.88 mi.	224ft	Turn right at Gribble Hill Rd/ NC-1125
56.92 mi.	39ft	Turn left at Georgia Rd/ US-23/ US-441
56.93 mi.	0ft	Turn right at NC-1649/ Prentiss Bridge Rd
56.93 mi.	5149ft	Turn right at NC-1649/ Prentiss Bridge Rd
57.9 mi.	1670ft	Turn right at John Teague Rd/ NC-1651 Continue to follow NC-1651
58.22 mi.	1mi 720ft	Turn left at Clarks Chapel Rd/ NC-1646/ NC-1653
59.36 mi.	2mi 423ft	Turn right to stay on Clarks Chapel Rd/ NC-1646/ NC-1653
61.44 mi.	1mi 3139ft	Turn left at NC-1646/ NC-1653/ Wells Grove Rd
63.03 mi.	-	Stop
This segment shows 14.95 mi. (78,921 ft.) of your route.		