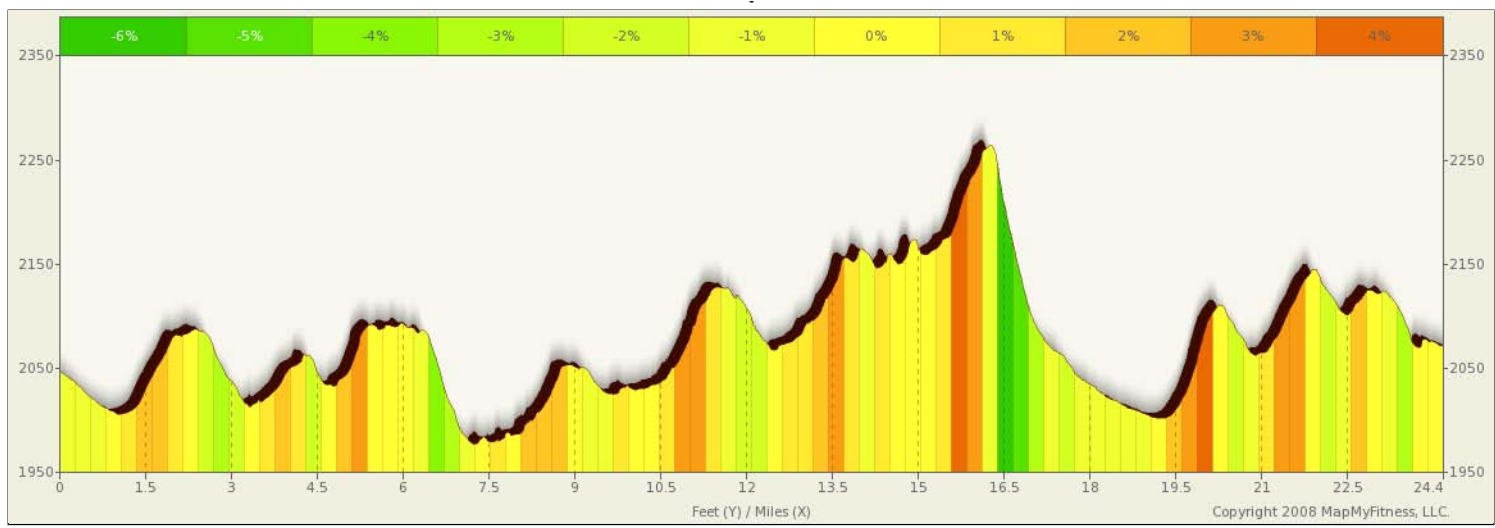
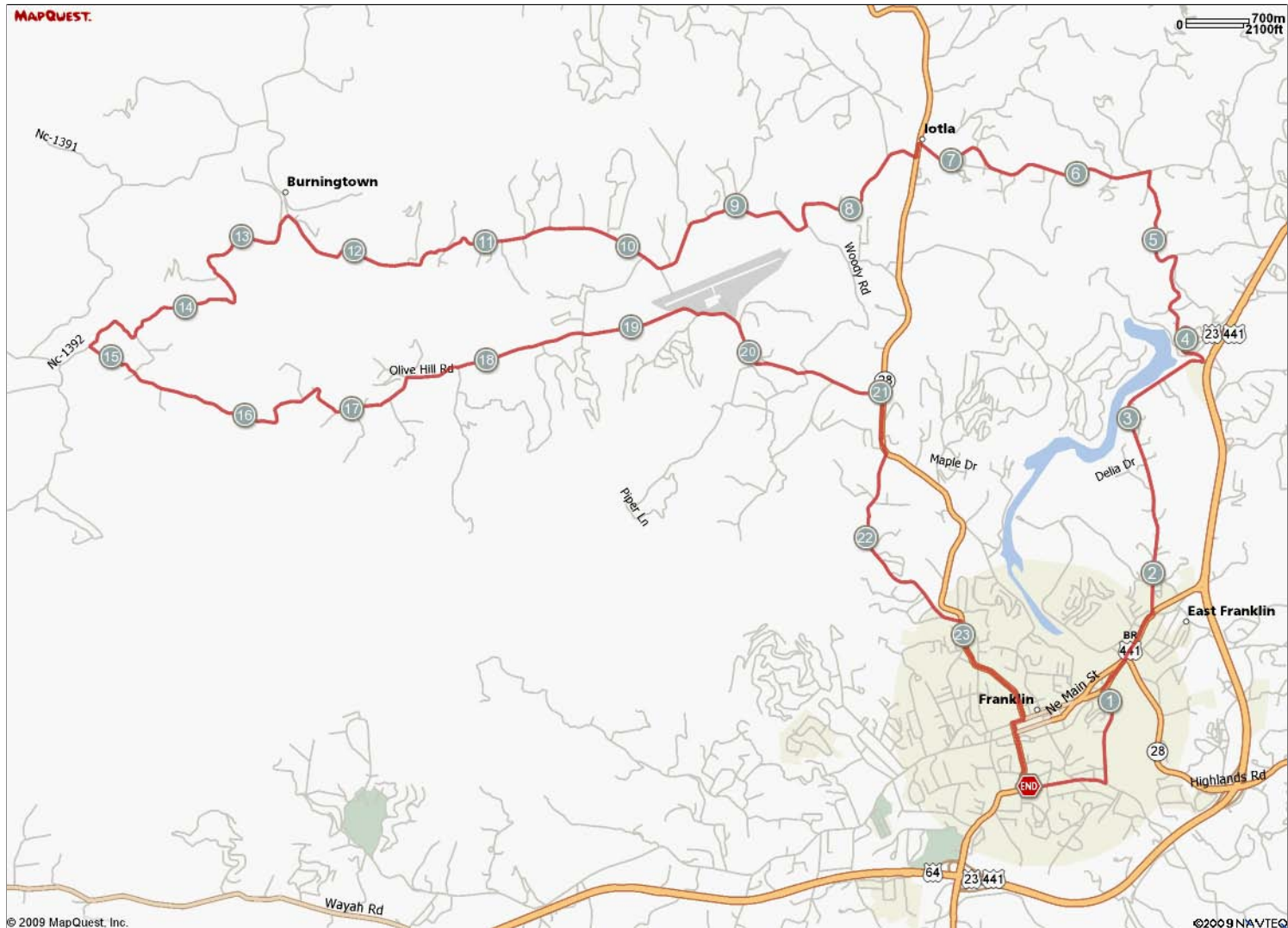


ROUTE DESCRIPTION:  
No Description Provided

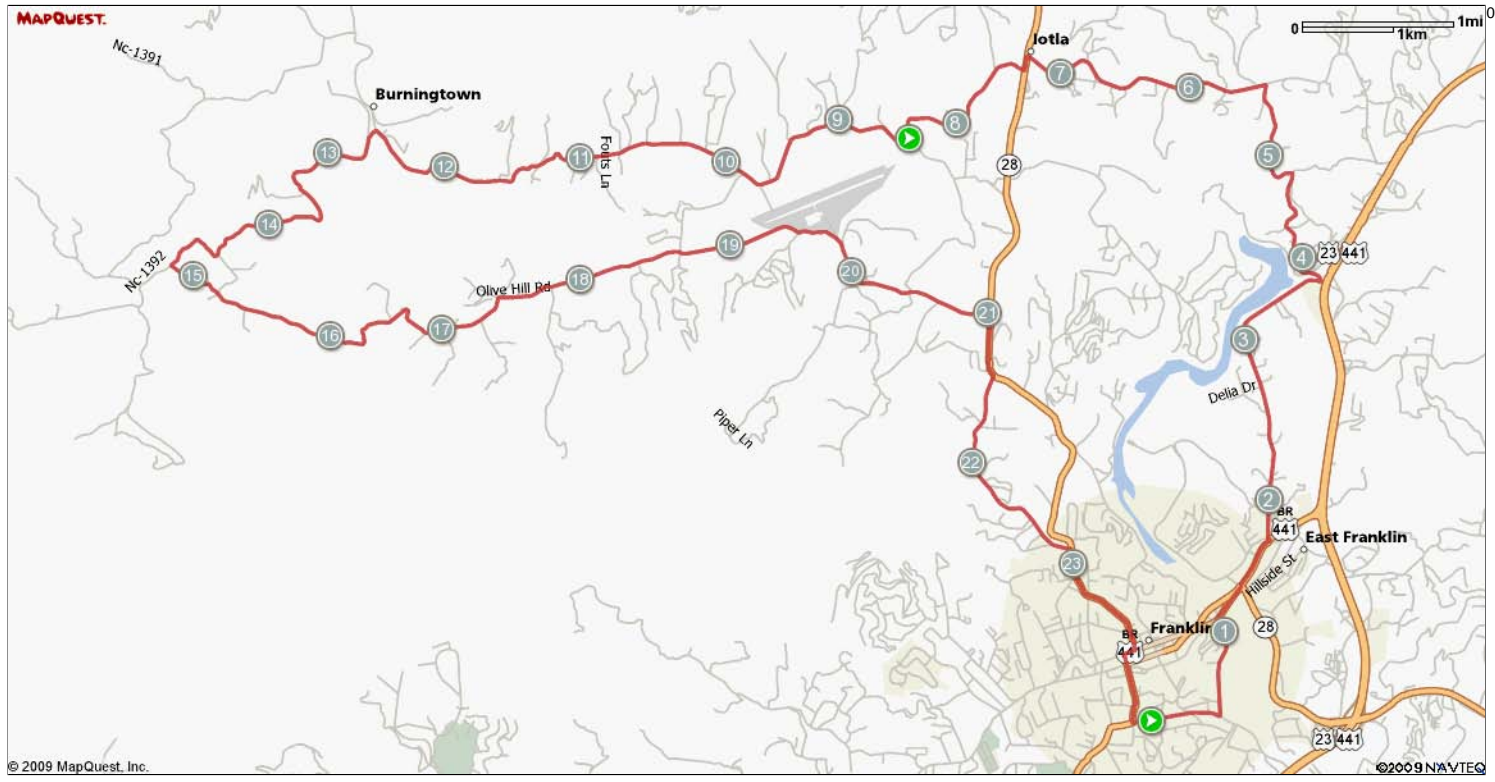


**ROUTE DESCRIPTION:**  
 No Description Provided

Notes		
AT	FOR	NOTES
0.47 mi.	3393ft	Turn left at Depot St
1.12 mi.	1491ft	Turn right at 441/ E Main St/ NC-28
1.4 mi.	40ft	Turn left at 441/ Highlands Rd/ Lake Shore Dr/ Lakeside Dr/ NC-1324/ NC-28
1.41 mi.	1847ft	Turn right at 441/ E Main St
1.76 mi.	0ft	Turn left at Lake Emory Rd/ NC-1325
1.76 mi.	<b>1mi</b> 5251ft	Turn left at Lake Emory Rd/ NC-1325
3.75 mi.	<b>1mi</b> 22ft	Turn left at Jim Berry Rd/ NC-1328
4.76 mi.	3911ft	Turn left to stay on Jim Berry Rd/ NC-1328
5.5 mi.	0ft	Turn left at NC-1334/ NC-1335/ Sanderstown Rd Continue to follow NC-1335/ Sanderstown Rd
5.5 mi.	<b>1mi</b> 4032ft	Turn left at NC-1334/ NC-1335/ Sanderstown Rd Continue to follow NC-1335/ Sanderstown Rd
7.26 mi.	528ft	Turn left at Bryson City Rd/ NC-28
7.36 mi.	<b>1mi</b> 626ft	Turn right at Bennett Rd/ NC-1378
8.48 mi.	<b>4mi</b> 604ft	Turn right at lotla Church Rd/ NC-1372 Continue to follow NC-1372

Notes		
AT	FOR	NOTES
12.59 mi.	<b>2mi</b> 1567ft	Turn left at Middle Burningtown Rd/ NC-1392
14.89 mi.	<b>3mi</b> 4463ft	Turn left at lotla Gap Rd/ NC-1387/ Olive Hill Rd
18.74 mi.	4317ft	Continue on Airport Rd/ NC-1434/ Old Sr 1372
19.55 mi.	2806ft	Turn left to stay on Airport Rd/ NC-1434/ Old Sr 1372
20.08 mi.	5049ft	Slight left to stay on Airport Rd/ NC-1434/ Old Sr 1372
21.04 mi.	2151ft	Turn right at Bryson City Rd/ NC-28
21.45 mi.	<b>1mi</b> 2616ft	Turn right at NC-1321/ Windy Gap Rd
22.94 mi.	4383ft	Turn right at Harrison Ave/ NC-28
23.77 mi.	420ft	Turn right at W Main St/ NC-28
23.85 mi.	2337ft	Turn left at NC-28/ Porter St Continue to follow Porter St
24.3 mi.	59ft	Turn left toward NC-1646/ NC-1653/ Wayah St
24.31 mi.	0ft	Turn left at NC-1646/ NC-1653/ Wayah St
24.31 mi.	605ft	Turn left at NC-1646/ NC-1653/ Wayah St
24.42 mi.	-	Stop

**ROUTE DESCRIPTION:**  
 No Description Provided



Notes			
AT	FOR	NOTES	
0.47 mi.	←	3393ft	Turn left at Depot St
1.12 mi.	→	1491ft	Turn right at 441/ E Main St/ NC-28
1.4 mi.	←	40ft	Turn left at 441/ Highlands Rd/ Lake Shore Dr/ Lakeside Dr/ NC-1324/ NC-28
1.41 mi.	→	1847ft	Turn right at 441/ E Main St
1.76 mi.	←	0ft	Turn left at Lake Emory Rd/ NC-1325
1.76 mi.	←	1mi 5251ft	Turn left at Lake Emory Rd/ NC-1325
3.75 mi.	←	1mi 22ft	Turn left at Jim Berry Rd/ NC-1328
4.76 mi.	←	3911ft	Turn left to stay on Jim Berry Rd/ NC-1328
5.5 mi.	←	0ft	Turn left at NC-1334/ NC-1335/ Sanderstown Rd Continue to follow NC-1335/ Sanderstown Rd
5.5 mi.	←	1mi 4032ft	Turn left at NC-1334/ NC-1335/ Sanderstown Rd Continue to follow NC-1335/ Sanderstown Rd
7.26 mi.	←	528ft	Turn left at Bryson City Rd/ NC-28
7.36 mi.	→	1mi 626ft	Turn right at Bennett Rd/ NC-1378
8.48 mi.	→	4mi 604ft	Turn right at lotla Church Rd/ NC-1372 Continue to follow NC-1372
<b>This segment shows 8.52 mi. (44,970 ft.) of your route.</b>			

Notes			
AT	FOR	NOTES	
12.59 mi.	←	2mi 1567ft	Turn left at Middle Burningtown Rd/ NC-1392
14.89 mi.	←	3mi 4463ft	Turn left at lotla Gap Rd/ NC-1387/ Olive Hill Rd
18.74 mi.	↑	4317ft	Continue on Airport Rd/ NC-1434/ Old Sr 1372
19.55 mi.	←	2806ft	Turn left to stay on Airport Rd/ NC-1434/ Old Sr 1372
20.08 mi.	↖	5049ft	Slight left to stay on Airport Rd/ NC-1434/ Old Sr 1372
21.04 mi.	→	2151ft	Turn right at Bryson City Rd/ NC-28
21.45 mi.	→	1mi 2616ft	Turn right at NC-1321/ Windy Gap Rd
22.94 mi.	→	4383ft	Turn right at Harrison Ave/ NC-28
23.77 mi.	→	420ft	Turn right at W Main St/ NC-28
23.85 mi.	←	2337ft	Turn left at NC-28/ Porter St Continue to follow Porter St
24.3 mi.	←	59ft	Turn left toward NC-1646/ NC-1653/ Wayah St
24.31 mi.	←	0ft	Turn left at NC-1646/ NC-1653/ Wayah St
24.31 mi.	←	605ft	Turn left at NC-1646/ NC-1653/ Wayah St
24.42 mi.	END	-	Stop
<b>This segment shows 15.94 mi. (84,177 ft.) of your route.</b>			